

GROUP NO. 948, T. 23 N., R. 22 W., FAIRBANKS MERIDIAN, ALASKA

The geographic positions shown below, in NAD_83(2011) (EPOCH: 2010.0000), define the location of fixed but unmarked corners within the township.

ID	LATITUDE (N)	LONGITUDE (W)
SS&SS	**s(+fi), "	+ " % && fi) "+&
SS' SS'	**s(+fi) S"	' , " % && fi) *%&
SS(S	**s(, fi(&' (, " % && fi) *) S%	
SS) SS'	**s(- fi' (" (" % && fi) *"	
SS* SS'	**s) Sfi&"	' , " % && fi) + "&+
' SS&SS'	**s(+fi), "	+ " % && fi) (" S, "
' SS' SS'	**s(+fi) S"	' , " % && fi) (" ' - &'
' SS(S	**s(, fi(&' (, " % && fi) (" +S%	
' SS) SS'	**s(- fi' (" (" % && fi) " S%&	
' SS* SS'	**s) Sfi&"	' , " % && fi) (" ' &%'
(SS&SS	**s(+fi), "	+ " % && fi' &' (+
(SS' SS'	**s(+fi) S"	' , " % && fi' &' *%&
(SS(S	**s(, fi(&' (, " % && fi' &' - S%	
(SS) SS'	**s(- fi' (" (" % && fi' " %&	
(SS* SS'	**s) Sfi&"	' , " % && fi' " *%&
) SS&SS'	**s(+fi), "	+ " % && fi&S" + %&
) SS' SS'	**s(+fi) S"	' , " % && fi&S" - (*&
) SS(S	**s(, fi(&' (, " % && fi&S" %&S%	
) SS) SS'	**s(- fi' (" (" % && fi&S" & *%&	
) SS* SS'	**s) Sfi&"	' , " % && fi&S" (%&
*SS&SS	**s(+fi), "	+ " % && fiS" %(*&
*SS' SS'	**s(+fi) S"	' , " % && fiS" "&&'
*SS(S	**s(, fi(&' (, " % && fiS" " SS'	
*SS) SS'	**s(- fi' (" (" % && fiS" " +,	
SS SS'	**s) Sfi&"	' , " % && fiS" " ()&
+SS&SS	**s(+fi), "	+ " % && fi) + "&
+SS' SS'	**s(+fi) S"	' , " % && fi) + "&
+SS(S	**s(, fi(&' (, " % && fi) + "%&	
+SS) SS'	**s(- fi' (" (" % && fi) + "%&	
+SS* SS'	**s) Sfi&"	' , " % && fi) + "%&

- LEGEND**
- ◆ = Original Corner (Re monumented)
 - ◇ = Original Corner (Not Recovered)
 - = New Corner (Monumented)
 - = New Corner (Not Monumented)

— = Surveyed Line
 - - - - - R & T = Random and True Line

REFERENCE SHOULD BE MADE TO SHEETS 1-6 FOR SURVEY GROUP INFORMATION

UNITED STATES DEPARTMENT OF THE INTERIOR
BUREAU OF LAND MANAGEMENT
Anchorage, Alaska

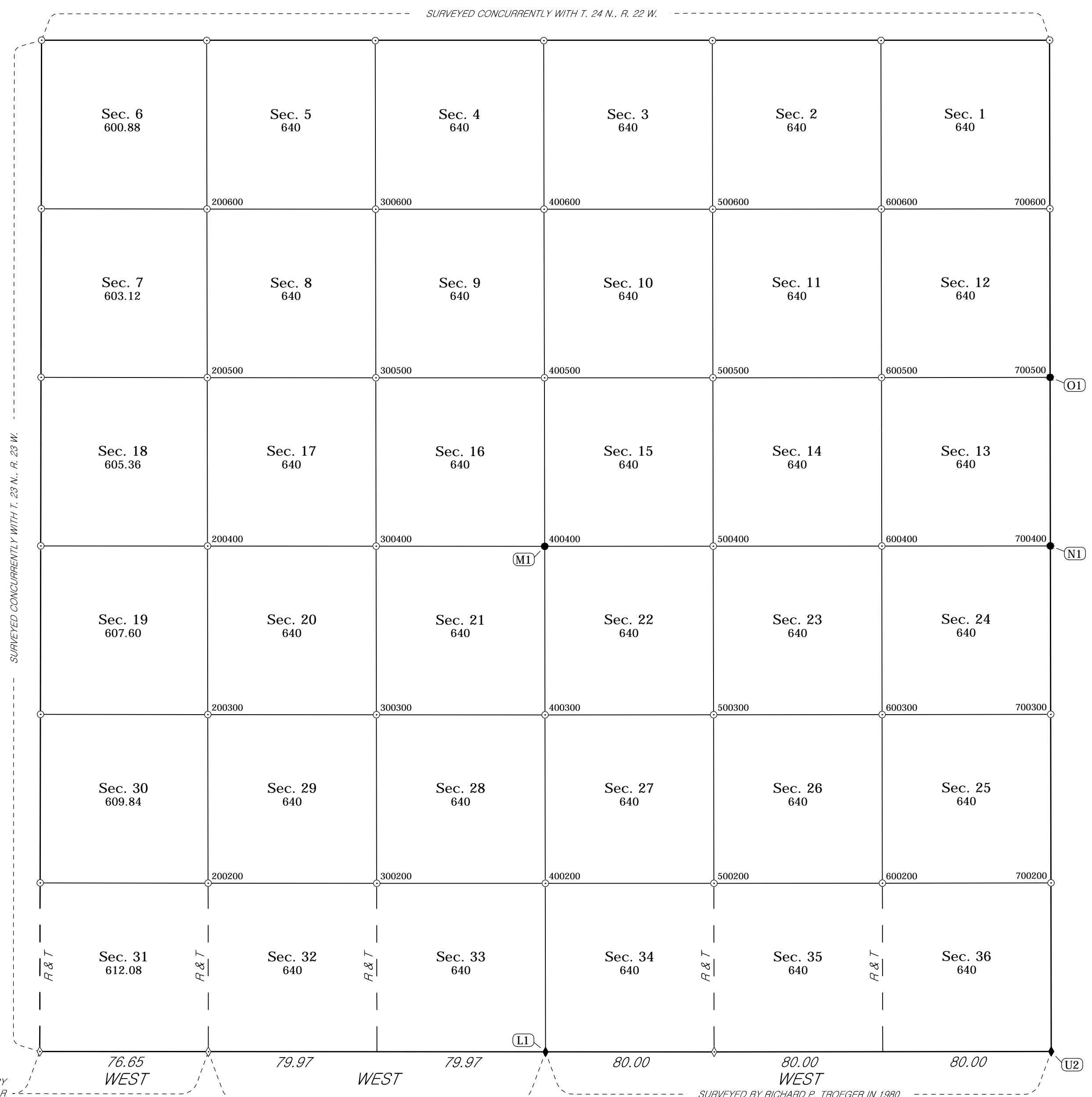
The survey represented by this plat, having been correctly executed in accordance with the requirements of law and the regulations of this Bureau, is hereby accepted.

For the Director

 Chief Cadastral Surveyor for Alaska

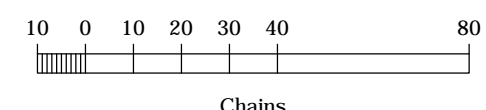
DRAFT
2015.03.19

Date _____



True Meridian
 Mean Magnetic Declination
 1 p.m.f

SURVEYED BY RICHARD P. TROEGER IN 1980
 SURVEYED BY ERIC STAHLKE IN 2003
 SURVEYED BY RICHARD P. TROEGER IN 1980



Area Surveyed: 22,838.88 Acres

GROUP NO. 948, T. 23 N., R. 23 W., FAIRBANKS MERIDIAN, ALASKA

The geographic positions shown below, in NAD_83(2011) (EPOCH: 2010.0000), define the location of fixed but unmarked corners within the township.

ID	LATITUDE (N)	LONGITUDE (W)
SS&SS	600.88	700600
SS' SS'	603.12	700500
SS&SS	605.36	700400
SS' SS'	607.60	700300
SS&SS	609.84	700200
SS' SS'	612.08	700100

LEGEND

- ◊ = Original Corner (Not Recovered)
- = New Corner (Not Monumented)
- = Surveyed Line
- - - = Random and True Line

REFERENCE SHOULD BE MADE TO SHEETS 1-6 FOR SURVEY GROUP INFORMATION

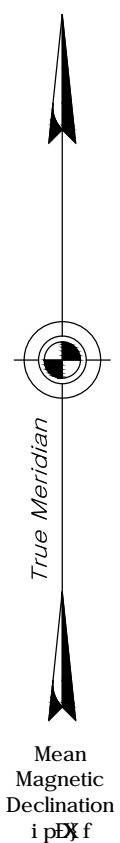
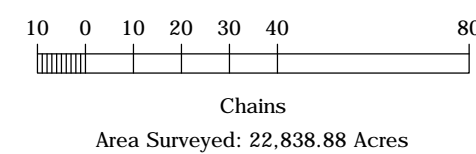
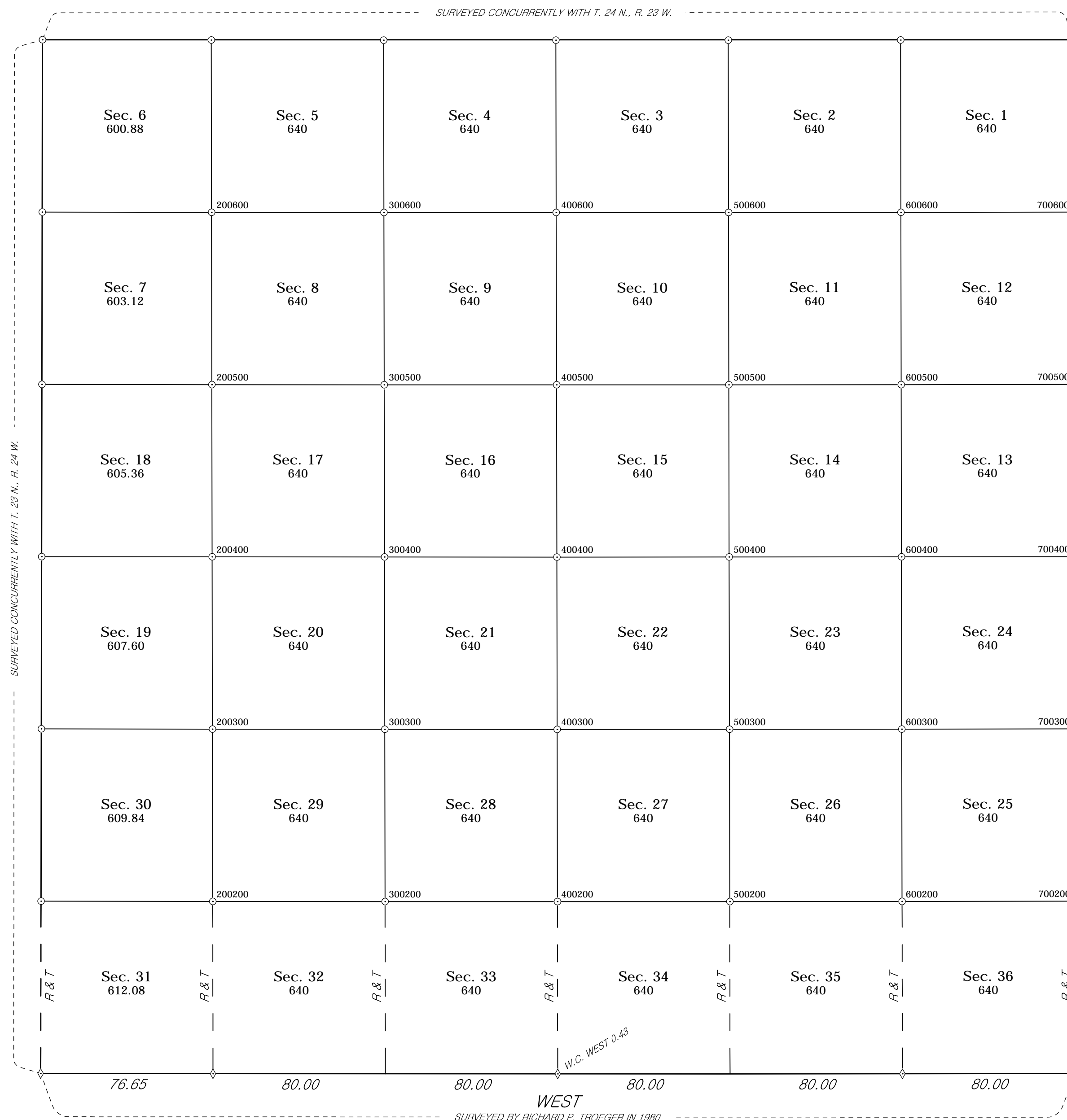
UNITED STATES DEPARTMENT OF THE INTERIOR
BUREAU OF LAND MANAGEMENT
Anchorage, Alaska

The survey represented by this plat, having been correctly executed in accordance with the requirements of law and the regulations of this Bureau, is hereby accepted.

For the Director

Chief Cadastral Surveyor for Alaska

Date _____



GROUP NO. 948, T. 23 N., R. 24 W., FAIRBANKS MERIDIAN, ALASKA

The geographic positions shown below, in NAD_83(2011) (EPOCH: 2010.0000), define the location of fixed but unmarked corners within the township.

ID	LATITUDE (N)	LONGITUDE (W)
SS&SS ***s(+fi), "+ %&& Sfis") & "		
SS' SS' ***s(+fi) S")', " %&& Sfis' "- %& "		
&SS(SS' ***s(, fi(& " (, " %&& Sfis(" S& "		
&SS) SS' ***s(- fi' (" (" %&& Sfis(" S- S "		
&SS* SS' ***s Sfis& " ' , " %&& Sfis " S+, "		
' SS&SS' ***s(+fi), "+ %&& (+fi) % , ("		
' SS' SS' ***s(+fi) S")', " %&& (+fi) & " % "		
' SS(SS' ***s(, fi(& " (, " %&& (+fi) & " S& "		
' SS) SS' ***s(- fi' (" (" %&& (+fi) & " %& "		
' SS* SS' ***s Sfis& " ' , " %&& (+fi) ' "%&& "		
(SS&SS' ***s(+fi), "+ %&& () fi(S' & , "		
(SS' SS' ***s(+fi) S")', " %&& () fi(S' +S "		
(SS(SS' ***s(, fi(& " (, " %&& () fi(S' +S& "		
(SS) SS' ***s(- fi' (" (" %&& () fi(S' - ("		
(SS* SS' ***s Sfis& " ' , " %&& () fi(%& + "		
) SS&SS' ***s(+fi), "+ %&& (' fi& ") - & "		
) SS' SS' ***s(+fi) S")', " %&& (' fi& " + (+ "		
) SS(SS' ***s(, fi(& " (, " %&& (' fi& " - S& "		
) SS) SS' ***s(- fi' (" (" %&& (' fi& " S) + "		
) SS* SS' ***s Sfis& " ' , " %&& (' fi& " && "		
* SS&SS' ***s(+fi), "+ %&& (%fi% " - (+ "		
* SS' SS' ***s(+fi) S")', " %&& (%fi% " S& "		
* SS(SS' ***s(, fi(& " (, " %&& (%fi% " %& "		
* SS) SS' ***s(- fi' (" (" %&& (%fi% " %- "		
* SS* SS' ***s Sfis& " ' , " %&& (%fi% " & * "		
+ SS&SS' ***s(+fi), "+ %&& (- fis) " ' S% "		
+ SS' SS' ***s(+fi) S")', " %&& (- fis) " ' S% "		
+ SS(SS' ***s(, fi(& " (, " %&& (- fis) " ' S% "		
+ SS) SS' ***s(- fi' (" (" %&& (- fis) " ' S% "		
+ SS* SS' ***s Sfis& " ' , " %&& (- fis) " ' S% "		

LEGEND

- ◊ = Original Corner (Not Recovered)
- = New Corner (Not Monumented)
- = Surveyed Line
- - - - - = Random and True Line

REFERENCE SHOULD BE MADE TO SHEETS 1-6 FOR SURVEY GROUP INFORMATION

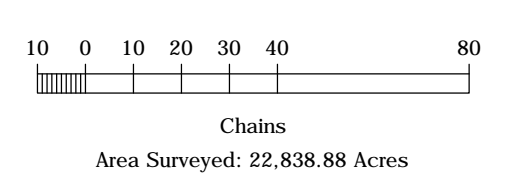
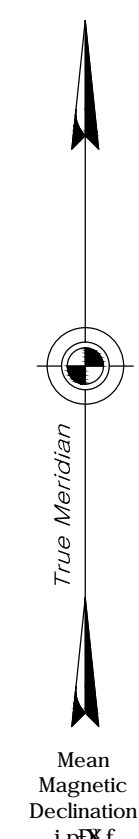
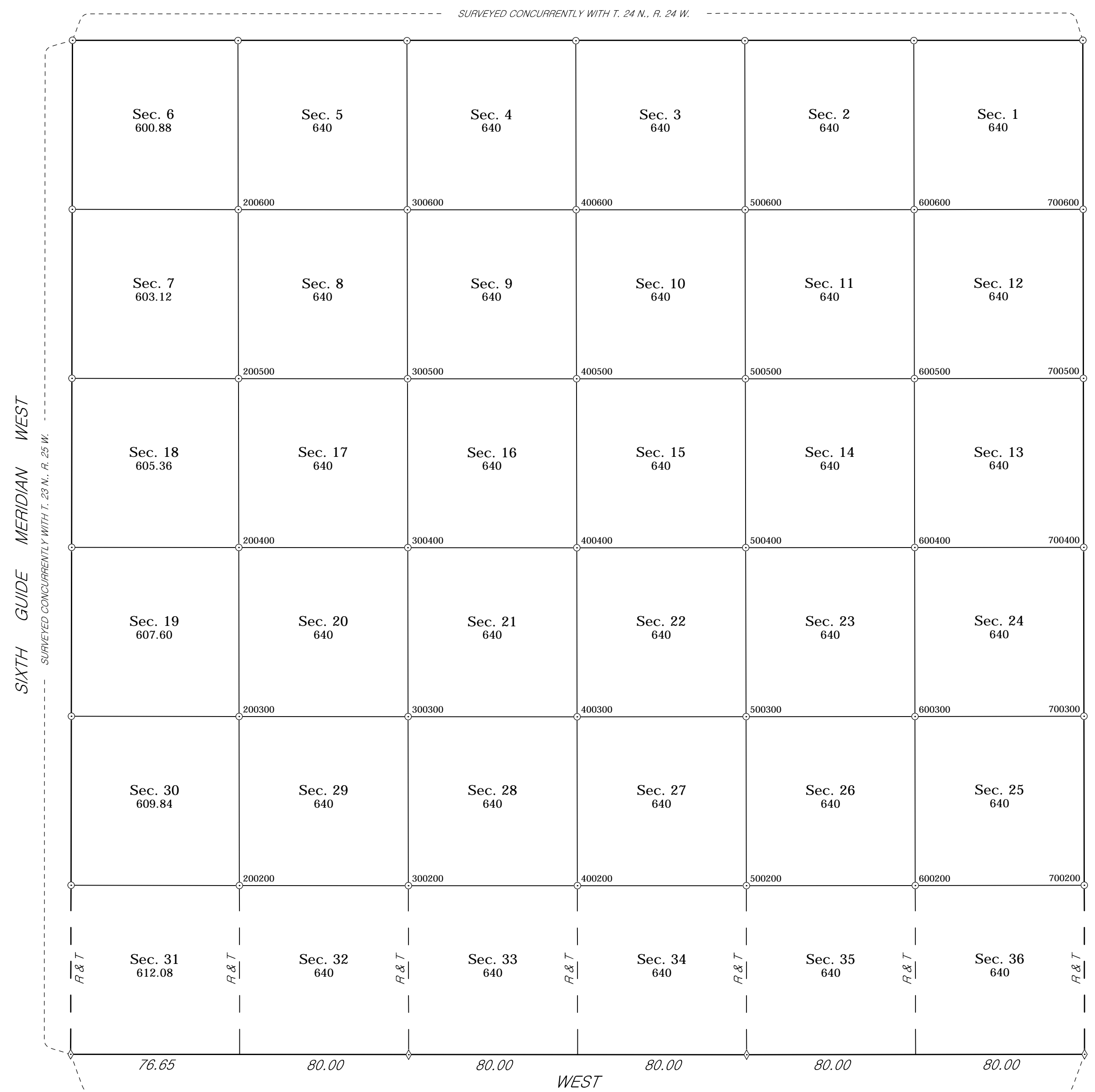
UNITED STATES DEPARTMENT OF THE INTERIOR
BUREAU OF LAND MANAGEMENT
Anchorage, Alaska

The survey represented by this plat, having been correctly executed in accordance with the requirements of law and the regulations of this Bureau, is hereby accepted.

For the Director

Date
Chief Cadastral Surveyor for Alaska

DRAFT
2015.03.19



GROUP NO. 948, T. 23 N., R. 25 W., FAIRBANKS MERIDIAN, ALASKA

The geographic positions shown below, in NAD_83(2011) (EPOCH: 2010.0000), define the location of fixed but unmarked corners within the township.

ID	LATITUDE (N)	LONGITUDE (W)
'SS&SS'***s(+fi),",+""% 'SSfiS:"+S)~		
'SS' SS'***s(+fi)S")',,"'%' §SSfiS:"+S)~		
'SS(SS'***s(,fi(&'(,,"'%' §SSfiS:"+S)~		
'SS)SS'***s(-fi'("(-'""%' §SSfiS:"+S)~		
'SS*SS'***s)Sfi&"',-""%' §SSfiS:"+S)~		
(SS&SS'***s(+fi),",+""% &&),fi("'%,-		
(SS' SS'***s(+fi)S")',,"'%' &&),fi("'+S~		
(SS(SS'***s(,fi(&'(,,"'%' &&),fi("S&~		
(SS)SS'***s(-fi'("(-'""%' &&),fi(",'(
(SS*SS'***s)Sfi&"',-""%' &&),fi("S*+~		
)SS&SS'***s(+fi),",+""% &&)*fi'&'(-&~		
)SS' SS'***s(+fi)S")',,"'%' &&)*fi'&'(+~		
)SS(SS'***s(,fi(&'(,,"'%' &&)*fi'&',S&~		
)SS)SS'***s(-fi'("(-'""%' &&)*fi'&'(+~		
)SS*SS'***s)Sfi&"',-""%' &&)*fi'%'&~		
*SS&SS'***s(+fi),",+""% &&)(fi&S",(+~		
*SS' SS'***s(+fi)S")',,"'%' &&)(fi&S"-&(
*SS(SS'***s(,fi(&'(,,"'%' &&)(fi&S%SS%~		
*SS)SS'***s(-fi'("(-'""%' &&)(fi&S%+~		
*SS*SS'***s)Sfi&"',-""%' &&)(fi&S%~		
+SS&SS'***s(+fi),",+""% &&)&fiS:"&S%~		
+SS' SS'***s(+fi)S")',,"'%' &&)&fiS:"&S%~		
+SS(SS'***s(,fi(&'(,,"'%' &&)&fiS:"&S%~		
+SS)SS'***s(-fi'("(-'""%' &&)&fiS:"&S%~		
+SS*SS'***s)Sfi&"',-""%' &&)&fiS:"&S%~		

LEGEND

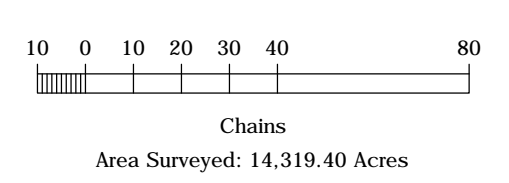
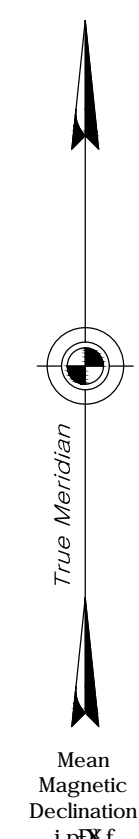

- ◊ = Original Corner (Not Recovered)
- = New Corner (Not Monumented)
- = Surveyed Line
- R & T — = Random and True Line

REFERENCE SHOULD BE MADE TO SHEETS 1-6 FOR SURVEY GROUP INFORMATION

UNITED STATES DEPARTMENT OF THE INTERIOR
BUREAU OF LAND MANAGEMENT
Anchorage, Alaska

The survey represented by this plat, having been correctly executed in accordance with the requirements of law and the regulations of this Bureau, is hereby accepted.

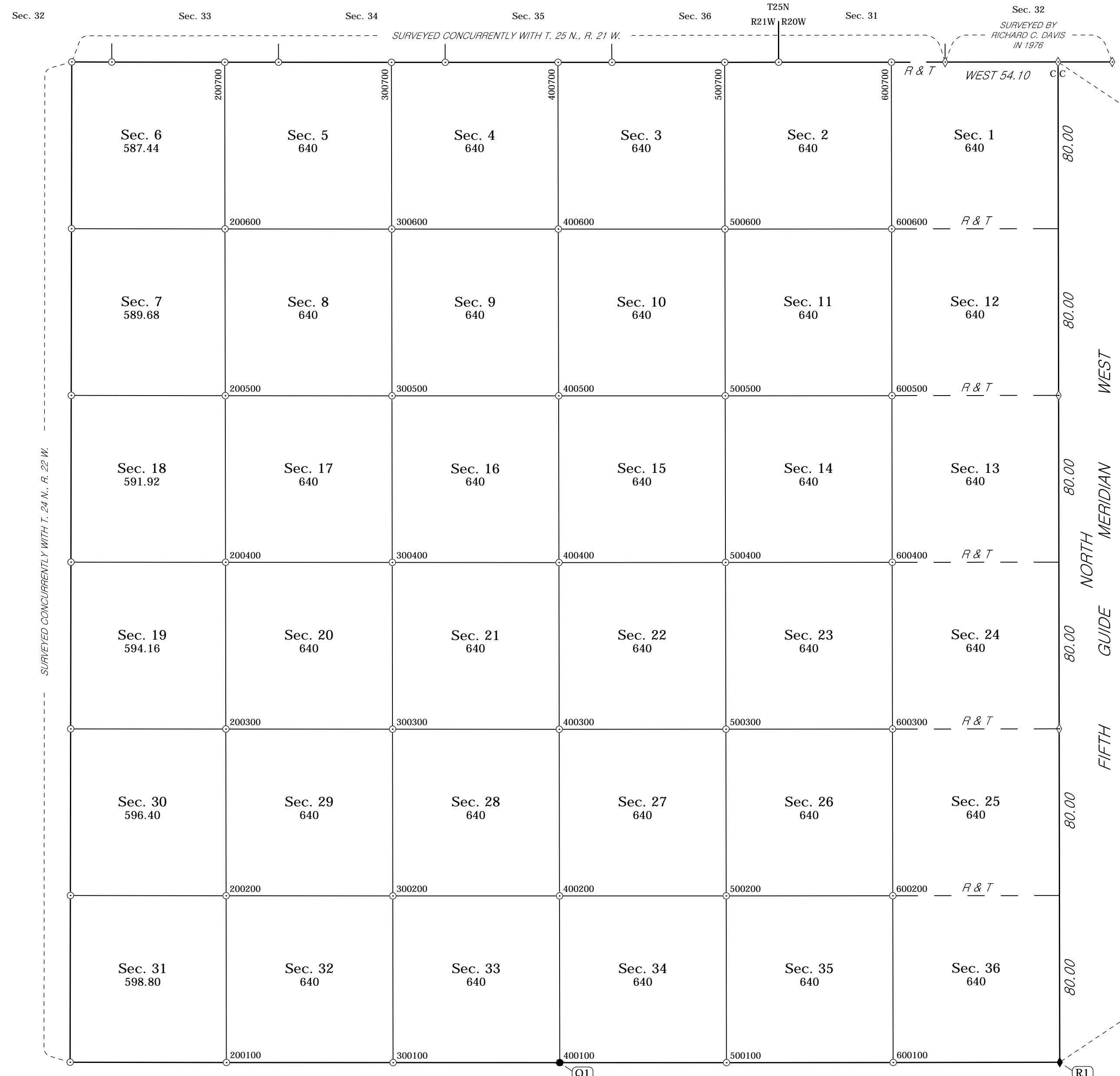
For the Director _____
Date _____
Chief Cadastral Surveyor for Alaska



DRAFT
2015.03.19

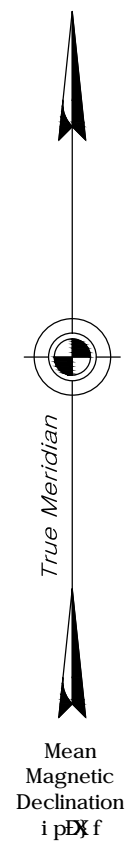
GROUP NO. 948, T. 24 N., R. 21 W., FAIRBANKS MERIDIAN, ALASKA

SIXTH STANDARD PARALLEL NORTH



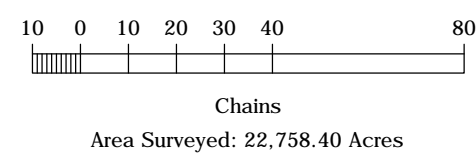
The geographic positions shown below, in NAD_83(2011) (EPOCH: 2010.0000), define the location of fixed but unmarked corners within the township.

ID	LATITUDE (N)	LONGITUDE (W)
1	64.000000	156.000000
2	64.000000	156.000000
3	64.000000	156.000000
4	64.000000	156.000000
5	64.000000	156.000000
6	64.000000	156.000000
7	64.000000	156.000000
8	64.000000	156.000000
9	64.000000	156.000000
10	64.000000	156.000000
11	64.000000	156.000000
12	64.000000	156.000000
13	64.000000	156.000000
14	64.000000	156.000000
15	64.000000	156.000000
16	64.000000	156.000000
17	64.000000	156.000000
18	64.000000	156.000000
19	64.000000	156.000000
20	64.000000	156.000000
21	64.000000	156.000000
22	64.000000	156.000000
23	64.000000	156.000000
24	64.000000	156.000000
25	64.000000	156.000000
26	64.000000	156.000000
27	64.000000	156.000000
28	64.000000	156.000000
29	64.000000	156.000000
30	64.000000	156.000000
31	64.000000	156.000000
32	64.000000	156.000000
33	64.000000	156.000000
34	64.000000	156.000000
35	64.000000	156.000000
36	64.000000	156.000000



- LEGEND**
- ◆ = Original Corner (Re-monumented)
 - ◇ = Original Corner (Not Recovered)
 - = New Corner (Monumented)
 - = New Corner (Not Monumented)

— = Surveyed Line
 - - - = Random and True Line



REFERENCE SHOULD BE MADE TO SHEETS 1-6 FOR SURVEY GROUP INFORMATION

UNITED STATES DEPARTMENT OF THE INTERIOR
 BUREAU OF LAND MANAGEMENT
 Anchorage, Alaska

The survey represented by this plat, having been correctly executed in accordance with the requirements of law and the regulations of this Bureau, is hereby accepted.

For the Director

Chief Cadastral Surveyor for Alaska

Date _____

DRAFT
2015.03.19

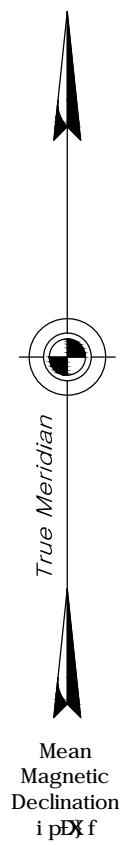
GROUP NO. 948, T. 24 N., R. 23 W., FAIRBANKS MERIDIAN, ALASKA

SIXTH STANDARD PARALLEL NORTH



The geographic positions shown below, in NAD_83(2011) (EPOCH: 2010.0000), define the location of fixed but unmarked corners within the township.

ID	LATITUDE (N)	LONGITUDE (W)
&S%SS'***s) %ff% "' , "' % &S' +fS%") *		
&S&S%SS'***s) &f%S" & , "' % &S' +fS%") (
&S%SS'***s) ' fS&' & , "' % &S' +fS&' ('		
&S%SS'***s) ' f) (" % , "' % &S' +fS&' +'		
&S%SS'***s) (f) (" % , "' % &S' +fS' "%&		
&S%SS'***s)) f) , " S , "' % &S' +fS' ") %&		
&S%SS'***s) * f) S' S' , "' % &S' +fS' " - S) ^		
' SS%SS'***s) %ff% "' , "' % &S' (f) (-)' &		
' SS&S%SS'***s) &f%S" & , "' % &S' (f) (-)' ('		
' SS' SS'***s) ' fS&' & , "' % &S' (f) S' %& (
' SS%SS'***s) ' f) (" % , "' % &S' (f) S' (**		
' SS) SS'***s) (f) (" % , "' % &S' (f) S' ++'		
' SS* SS'***s) f) , " S , "' % &S' (f) % S- %		
' SS+SS'***s) * f) S' S' , "' % &S' (f) % (S(
(SS%SS'***s) %ff% "' , "' % &S' &f' + (-'		
(SS&S%SS'***s) &f%S" & , "' % &S' &f' + " &		
(SS' SS'***s) ' fS&' & , "' % &S' &f' + " **		
(SS(SS'***s) ' f) (" % , "' % &S' &f' , " &S%'		
(SS) SS'***s) (f) (" % , "' % &S' &f' , " (('		
(SS* SS'***s) f) , " S , "' % &S' &f' , " ** ,		
(SS+SS'***s) * f) S' S' , "' % &S' &f' , " - S' ^		
) SS%SS'***s) %ff% "' , "' % &S' Sf%& (" **		
) SS&S%SS'***s) &f%S" & , "' % &S' Sf%& " * &&		
) SS' SS'***s) ' fS&' & , "' % &S' Sf%& " ++'		
) SS(SS'***s) ' f) (" % , "' % &S' Sf%& " - ' ' ^		
) SS) SS'***s) (f) (" % , "' % &S' Sf%& " S - ^		
) SS* SS'***s) f) , " S , "' % &S' Sf%& " & (**		
) SS+SS'***s) * f) S' S' , "' % &S' Sf%& " (S&		
* SS%SS'***s) %ff% "' , "' % &S' &f% (" ' ' ^		
* SS&S%SS'***s) &f%S" & , "' % &S' &f% (" %&		
* SS' SS'***s) ' fS&' & , "' % &S' &f% (") - ^		
* SS(SS'***s) ' f) (" % , "' % &S' &f% " + " + ^		
* SS) SS'***s) (f) (" % , "' % &S' &f% " + () ^		
* SS* SS'***s) f) , " S , "' % &S' &f% " , & ^		
* SS+SS'***s) * f) S' S' , "' % &S' &f% " - S% ^		
+ SS%SS'***s) %ff% "' , "' % &S' &fS% (SS'		
+ SS&S%SS'***s) &f%S" & , "' % &S' &fS% (SS'		
+ SS' SS'***s) ' fS&' & , "' % &S' &fS% (SS'		
+ SS(SS'***s) ' f) (" % , "' % &S' &fS% (SS'		
+ SS) SS'***s) (f) (" % , "' % &S' &fS% (SS'		
+ SS* SS'***s) f) , " S , "' % &S' &fS% (SS'		
+ SS+SS'***s) * f) S' S' , "' % &S' &fS% (SS'		

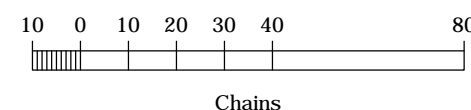


SURVEYED CONCURRENTLY WITH T. 24 N., R. 24 W.

SURVEYED CONCURRENTLY WITH T. 25 N., R. 23 W.

SURVEYED CONCURRENTLY WITH T. 25 N., R. 22 W.

- LEGEND**
- △ = Geodetic Control Station (Recovered)
 - = New Corner (Not Monumented)
 - = Surveyed Line



REFERENCE SHOULD BE MADE TO SHEETS 1-6 FOR SURVEY GROUP INFORMATION

UNITED STATES DEPARTMENT OF THE INTERIOR
BUREAU OF LAND MANAGEMENT
Anchorage, Alaska

The survey represented by this plat, having been correctly executed in accordance with the requirements of law and the regulations of this Bureau, is hereby accepted.


For the Director

Chief Cadastral Surveyor for Alaska

Date _____

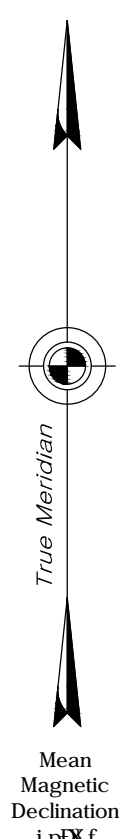
DRAFT
2015.03.19

GROUP NO. 948, T. 24 N., R. 24 W., FAIRBANKS MERIDIAN, ALASKA



The geographic positions shown below, in NAD_83(2011) (EPOCH: 2010.0000), define the location of fixed but unmarked corners within the township.

ID	LATITUDE (N)	LONGITUDE (W)
&S%SS'***s) %ff% "' , ' ' % &S) SfiS) " (**-		
&SS&SS'***s) &fi%&S" & , ' ' % &S) SfiS) " ,) ^		
&SS' SS'***s) ' fiS&' & , ' ' % &S) SfiS+ " & (^		
&SS(SS'***s) ' fi (" % , ' ' % &S) SfiS+ " (^		
&SS) SS'***s) (fi(" % , ' ' % &S) SfiS+ " S& (^		
&SS+ SS'***s)) fi , " S , ' ' % &S) SfiS+ " (% ^		
&SS+ SS'***s) * fi S' S' , ' ' % &S) SfiS+ " , S* ^		
' SS%SS'***s) %ff% "' , ' ' % &S) (+fi) " (' ^		
' SS&SS'***s) &fi%&S" & , ' ' % &S) (+fi) " + (^		
' SS' SS'***s) ' fiS&' & , ' ' % &S) (+fi) " S) ^		
' SS(SS'***s) ' fi (" % , ' ' % &S) (+fi) " (' + ^		
' SS) SS'***s) (fi(" % , ' ' % &S) (+fi) " (" S ^		
' SS+ SS'***s)) fi , " S , ' ' % &S) (+fi) " (- & ^		
' SS+ SS'***s) * fi S' S' , ' ' % &S) (+fi) " (S) ^		
(SS%SS'***s) %ff% "' , ' ' % &S) (fi(% (SS' ^		
(SS&SS'***s) &fi%&S" & , ' ' % &S) (fi(% ' + ^		
(SS' SS'***s) ' fiS&' & , ' ' % &S) (fi(% , + ^		
(SS(SS'***s) ' fi (" % , ' ' % &S) (fi(% &S% ^		
(SS) SS'***s) (fi(" % , ' ' % &S) (fi(% ') ^		
(SS+ SS'***s)) fi , " S , ' ' % &S) (fi(%) - ^		
(SS+ SS'***s) * fi S' S' , ' ' % &S) (fi(%) S(^		
) SS%SS'***s) %ff% "' , ' ' % &S) (fi& " ' + ^		
) SS&SS'***s) &fi%&S" & , ' ' % &S) (fi& ") & ^		
) SS' SS'***s) ' fiS&' & , ' ' % &S) (fi& " + , ^		
) SS(SS'***s) ' fi (" % , ' ' % &S) (fi& " , (^		
) SS) SS'***s) (fi(" % , ' ' % &S) (fi& " - S ^		
) SS+ SS'***s)) fi , " S , ' ' % &S) (fi S' % (+ ^		
) SS+ SS'***s) * fi S' S' , ' ' % &S) (fi S' ' S' ^		
* SS%SS'***s) %ff% "' , ' ' % &S) (%fi% "' (^		
* SS&SS'***s) &fi%&S" & , ' ' % &S) (%fi% " (%& ^		
* SS' SS'***s) ' fiS&' & , ' ' % &S) (%fi% " (- S ^		
* SS(SS'***s) ' fi (" % , ' ' % &S) (%fi% ") * , ^		
* SS) SS'***s) (fi(" % , ' ' % &S) (%fi% ") (* ^		
* SS+ SS'***s)) fi , " S , ' ' % &S) (%fi% ") & (^		
* SS+ SS'***s) * fi S' S' , ' ' % &S) (%fi% ") S& ^		
+ SS%SS'***s) %ff% "' , ' ' % &S) (- fiS) " ' S% ^		
+ SS&SS'***s) &fi%&S" & , ' ' % &S) (- fiS) " ' S% ^		
+ SS' SS'***s) ' fiS&' & , ' ' % &S) (- fiS) " ' S% ^		
+ SS(SS'***s) ' fi (" % , ' ' % &S) (- fiS) " ' S% ^		
+ SS) SS'***s) (fi(" % , ' ' % &S) (- fiS) " ' S% ^		
+ SS+ SS'***s)) fi , " S , ' ' % &S) (- fiS) " ' S% ^		
+ SS+ SS'***s) * fi S' S' , ' ' % &S) (- fiS) " ' S% ^		



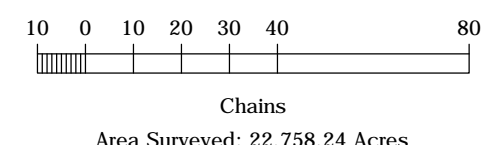
WEST MERIDIAN
GUIDE MERIDIAN
SIXTH

SURVEYED CONCURRENTLY WITH T. 24 N., R. 25 W.

SURVEYED CONCURRENTLY WITH T. 25 N., R. 24 W.

SURVEYED CONCURRENTLY WITH T. 25 N., R. 23 W.

LEGEND
 ○ = New Corner (Not Monumented)
 — = Surveyed Line



REFERENCE SHOULD BE MADE TO SHEETS 1-6 FOR SURVEY GROUP INFORMATION

UNITED STATES DEPARTMENT OF THE INTERIOR
 BUREAU OF LAND MANAGEMENT
 Anchorage, Alaska

The survey represented by this plat, having been correctly executed in accordance with the requirements of law and the regulations of this Bureau, is hereby accepted.


For the Director

Chief Cadastral Surveyor for Alaska

DRAFT
 2015.03.19

Date _____

GROUP NO. 948, T. 24 N., R. 25 W., FAIRBANKS MERIDIAN, ALASKA
 DEPENDENT RESURVEY AND SURVEY
 SIXTH STANDARD PARALLEL NORTH



The geographic positions shown below, in NAD_83(2011) (EPOCH: 2010.0000), define the location of fixed but unmarked corners within the township.

ID	LATITUDE (N)	LONGITUDE (W)
'SS&SS'***s) %fi% ' ' ' ' ' % ' s SSfiS: "+S) "		
'SS&SS'***s) &fi%& " & ' ' ' ' ' % ' s SSfiS: "+S) "		
'SS' SS'***s) ' fiS& " & ' ' ' ' ' % ' s SSfiS: "+S) "		
'SS(SS'***s) ' fi(" % ' ' ' ' ' % ' s SSfiS: "+S) "		
(SS&SS'***s) %fi% ' ' ' ' ' % &S) , fi(" ' SS "		
(SS&SS'***s) &fi%& " & ' ' ' ' ' % &S) , fi(") ' ' "		
(SS' SS'***s) * fiS& " & ' ' ' ' ' % &S) , fi(") "+*+ "		
(SS(SS'***s) ' fi(" % ' ' ' ' ' % &S) , fi(* SS% "		
(SS) SS'***s) (fi(*% ' ' ' ' ' % &S) , fi(* & " "		
(SS* SS'***s) fi' , " S, ' ' ' ' ' % &S) , fi(* (" - "		
(SS+SS'***s) * fi' S' S' , ' ' ' ' ' % &S) , fi(* "+S("		
) SS&SS'***s) %fi% ' ' ' ' ' % &S) * fi' " &+ "		
) SS&SS'***s) &fi%& " & ' ' ' ' ' % &S) * fi' " (& "		
) SS' SS'***s) ' fiS& " & ' ' ' ' ' % &S) * fi' ") + "		
) SS(SS'***s) ' fi(" % ' ' ' ' ' % &S) * fi' " + ("		
) SS) SS'***s) (fi(*% ' ' ' ' ' % &S) * fi' " - S("		
) SS* SS'***s) fi' , " S, ' ' ' ' ' % &S) , fi(* (" S("		
) SS+SS'***s) * fi' S' S' , ' ' ' ' ' % &S) * fi' " &S' "		
*SS&SS'***s) %fi% ' ' ' ' ' % &S) (fi&S% & ("		
*SS&SS'***s) &fi%& " & ' ' ' ' ' % &S) (fi&S% ' %& "		
*SS' SS'***s) ' fiS& " & ' ' ' ' ' % &S) (fi&S% ' - S "		
*SS(SS'***s) ' fi(" % ' ' ' ' ' % &S) (fi&S% (* , "		
*SS) SS'***s) (fi(*% ' ' ' ' ' % &S) (fi&S%) (* "		
SS SS'***s) fi' , " S, ' ' ' ' ' % &S) (fi&S% * & ("		
*SS+SS'***s) * fi' S' S' , ' ' ' ' ' % &S) (fi&S% +S& "		
+SS&SS'***s) %fi% ' ' ' ' ' % &S) &fiS: " &S% "		
+SS&SS'***s) &fi%& " & ' ' ' ' ' % &S) &fiS: " &S% "		
+SS' SS'***s) ' fiS& " & ' ' ' ' ' % &S) &fiS: " &S% "		
+SS(SS'***s) ' fi(" % ' ' ' ' ' % &S) &fiS: " &S% "		
+SS) SS'***s) (fi(*% ' ' ' ' ' % &S) &fiS: " &S% "		
+SS* SS'***s) fi' , " S, ' ' ' ' ' % &S) &fiS: " &S% "		
+SS+SS'***s) * fi' S' S' , ' ' ' ' ' % &S) &fiS: " &S% "		

- LEGEND**
- ◆ = Original Corner (Recovered)
 - ◇ = Original Corner (Not Recovered)
 - = New Corner (Monumented)
 - = New Corner (Not Monumented)
 - = Surveyed Line
 - - - = Random and True Line

REFERENCE SHOULD BE MADE TO SHEETS 1-6 FOR SURVEY GROUP INFORMATION
 UNITED STATES DEPARTMENT OF THE INTERIOR
 BUREAU OF LAND MANAGEMENT
 Anchorage, Alaska

The survey represented by this plat, having been correctly executed in accordance with the requirements of law and the regulations of this Bureau, is hereby accepted.

For the Director _____
 Date _____
 Chief Cadastral Surveyor for Alaska

